





Mineral Ridge Project

Esmeralda Co, Nevada, USA

Operations Area Map

Including Satellite Deposits,
Exploration Targets
& Drill Hole Locations




Legend

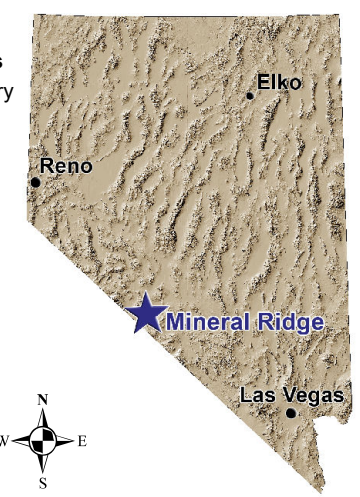
- 2016 Drill Hole Collar
- 2015 Drill Hole Collar
- 2014 Drill Hole Collar
- 2011 - 2013 Drill Hole Collar
- Pre-2011 Drill Hole Collar
-  Existing Pits
-  Proposed New Pits and Pit Expansion
-  Target Area
-  Leach Pad

Mineral Ridge Tenures

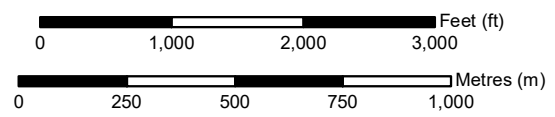
-  2015 PoO Boundary
-  Held by Others

Base Layer

-  Powerline
-  Roads
-  Infrastructure



Date: 2016-12-05
Coordinate System: Local Minesite Grid (Feet)
Scale:
1 : 17,500



Created for: Scorpio Gold Corporation
Created by: Dustin Kleissen Consulting

